



APPENDIX



- A. Itinerary
- B. Maps
- C. Road Books
- D. Drawings Layout
- E. Forms
- F. Vocabulary

A.1 Itinerary

Rally 18-20 Sep. 2015 Hokkaido						
Itinerary						
Start Leg 1 Friday 18 September 2015						
TC	Location	SS dist.	Liaison dist.	Total dist.	Target time	First car due
0	Start Leg 1 - (Kita Aikoku)					17:37
RZ	Refuel - Kita Aikoku					
1	Distance to next refuel	0.96	84.43	85.39		
1	Obihiro		3.24	3.24	0:20	17:57
SS1	SSS SATSUNAI RIVER 1	0.96				18:00
1A	Parc Ferme IN		0.82	1.78	0:10	18:10
Overnight regroup						
Re-Start Leg 1 Saturday 19 September 2015						
TC	Location	SS dist.	Liaison dist.	Total dist.	Target time	First car due
1B	Parc Ferme OUT - Service IN					6:00
	Service A - Kita Aikoku	0.96	4.06	5.02	0:15	
1C	Service - OUT					6:15
RZ	Remote Refuel - Kamitoshibetsu					
2	Distance to next refuel	56.87	64.75	121.62		
2	Rikubetsu		103.03	103.03	2:10	8:25
SS2	RIKUBETSU LONG 1	4.63				8:28
3	Kayama		11.92	16.55	0:25	8:53
SS3	YAM WAKKA 1	23.49				8:56
4	Shotoshibetsu		7.75	31.24	0:35	9:31
SS4	KUNNEYWA 1	28.75				9:34
RZ	Remote Refuel - Kamitoshibetsu					
3	Distance to next refuel	10.40	9.05	19.45		
5	Pawse Kamuy		24.35	53.10	1:10	10:50
SS5	PAWSE KAMUY 1	10.40				10:53
RZ	Remote Refuel - Kamitoshibetsu					
4	Distance to next refuel	61.50	67.77	129.27		
6	Rikubetsu		29.78	40.18	0:55	11:48
SS6	RIKUBETSU LONG 2	4.63				11:51
6A	Regroup and Technical Zone IN		0.20	4.83	0:06	11:57
6B	Regroup and Technical Zone OUT					
	Service IN					
	Flexi - Service B (Rikubetsu)	71.90	177.03	248.93	0:20	
6C	Service OUT - Regroup IN					
6D	Regroup OUT					12:47
7	Rikubetsu		3.02	3.02	0:45	13:32
SS7	RIKUBETSU LONG 3	4.63				13:35
8	Kayama		11.92	16.55	0:25	14:00
SS8	YAM WAKKA 2	23.49				14:03
9	Shotoshibetsu		7.75	31.24	0:35	14:38
SS9	KUNNEYWA 2	28.75				14:41
RZ	Remote Refuel - Kamitoshibetsu					
5	Distance to next refuel	11.36	96.59	107.95		
10	Pawse Kamuy		24.35	53.10	1:10	15:51
SS10	PAWSE KAMUY 2	10.40				15:54
10A	Regroup IN		90.66	101.06	1:55	17:49
	Regroup				0:30	
10B	Regroup OUT					18:19
11	Obihiro		3.15	3.15	0:10	18:29
SS11	SSS SATSUNAI RIVER 2	0.96				18:32
11A	Parc Ferme and Technical Zone IN		0.82	1.78	0:05	18:37
11B	Parc Ferme and Technical Zone OUT					18:40
	Service IN					
	Flexi - Service C (Kita Aikoku)	68.23	141.67	209.90	0:45	
11C	Flexi - Service OUT - Parc Ferme IN					19:25
All cars must be returned to Parc Ferme no later than 00:00						
Leg 1 Totals		141.09	322.76	463.85		

2015.08.20 Ver. 2.26

Leg2 for APRC

Rally 18-20 Sep. 2015						
Hokkaido						
Start Leg 2						
Sunday 20 September 2015						
TC	Location	SS dist.	Liaison dist.	Total dist.	Target time	First car time
Start Leg 2 (Kita Aikoku Service Point)						
11C	Service IN					5:00
	Service OUT (Kita Aikoku)				5:15	
11E	Service OUT					5:15
R2 8	Refuel - Kita Aikoku					
	Distance to next refuel	32.28	111.31	143.59		
12	Otofuke		28.88	28.88	0:44	5:59
SS12	OTOFUKE REVERSE 1	6.12				6:02
13	Ikeda		25.51	21.63	0:40	6:42
SS13	IKEDA 1	12.37				6:43
14	Honbetsu		27.03	29.40	0:49	7:24
SS14	NEW HONBETSU 1	13.79				7:37
R2 7	Refuel - Kamitschibetsu					
	Distance to next refuel	15.45	114.51	129.96		
15	Nupri pake		41.53	55.32	1:12	8:49
SS15	NUPRI PAKE SHORT 1	9.37				8:52
16	Otofuke		28.88	24.90	1:41	10:01
SS16	OTOFUKE REVERSE 2	6.12				10:06
16A	Regroup and Technical Zone IN		35.78	35.78	0:50	11:28
16E	Regroup and Technical Zone OUT					
	Regroup IN					
	Flash - Service E (Kita Aikoku)	47.77	225.82	272.79	6:28	
16C	Service OUT - Regroup IN					
16D	Regroup OUT					12:18
R2 6	Refuel - Kita Aikoku					
	Distance to next refuel	35.18	88.28	113.44		
17	Ikeda		32.44	32.44	0:42	12:58
SS17	IKEDA 2	12.37				13:01
18	Honbetsu		27.03	39.40	0:49	13:50
SS18	NEW HONBETSU 2	13.79				13:53
R2 5	Refuel - Kamitschibetsu					
	Distance to next refuel	13.28	93.24	110.87		
19	Nupri pake		41.53	55.32	1:12	15:05
SS19	NUPRI PAKE SHORT 2	9.37				15:08
19A	Regroup IN		55.25	55.25	1:41	16:49
	Regroup				0:10	
19E	Regroup OUT					16:59
20	Otofuke		0:04	0:04	0:08	17:02
SS20	SSS SATSUNAI RIVER 3	0.95				17:05
20A	Service IN		0:05	1:01	0:05	17:10
	Service E (Kita Aikoku)	35.49	185.14	224.83	0:10	
20E	Service OUT - Finish-Heldina IN					17:20
	Podium Finish				0:10	17:30
Note 1: If the 20 min. service was not a maximum of 27 min to reach their car, into the Service Point. Note 2: If the 45 min. car service is not a maximum of 30 min to reach their car, into the Service Point.						
Leg 2 Totals		14.26	410.10	416.42		

TOTALS OF THE RALLY (APRC)				
	SS	Liaison	Total	%
Leg 1 - 11 SS	141.00	322.79	463.79	90.7%
Leg 2 - 9 SS	84.26	410.10	494.36	100%
Total - 20 SS	225.26	732.89	958.15	95.35%

2015.08.20 Ver. 2.28



A.2 Itinerary compared with previous years



This year's Itinerary for Rally Hokkaido introduces new stage "SS IKEDA", and deploys HONBETSU and NUPRI PAKE in new formats.


Leg 1 consists of Leg 1A, where competitors drive SATSUNAI River for SS1, and Leg 1B, which is to be held on the Saturday. In Leg 1A, spectators who attended the ceremonial start can walk to the SS1 to enjoy the action.

Leg 1B consists of PAWSE KAMUY, RIKUBETSU LONG, YAM WAKKA and KUNNEYWA as the day's core stages. Stage layouts of RIKUBETSU LONG, KUNNEYWA and PAWSE KAMUY are the same as the previous years' ones. The layout of YAM WAKKA stage is the same as 2013. This year, 2nd and 3rd loop of RIKUBETSU LONG stages are driven in succession, with a Flexi-Service between them. After the Section 2, rally cars are to come back to Obihiro, where competitors drive SATSUNAI River stage to complete the Leg 1B. Rikubetsu will host services for competition cars in this year, too.


In Leg 2, while OTOFUKE REVERSE will be deployed in the same way as the previous year, the rest of the leg was dramatically changed, with IKEDA stage, which is the first all-tarmac stage in the history of Rally Hokkaido, NEW HONBETSU stage, which also has tarmac surface in its latter half, and NUPRI PAKE, which is deployed in a new layout. And in the afternoon, itinerary for JRC differs from the APRC – JRC cars will not drive the second loop of those stages as Section 6 but drives SATSUNAI RIVER after SS16 OTOFUKE REVERSE to finish the rally.

2014	2013	2012	2011	2010	2009	2008
SS1/11/18 SSS SATSUNAI RIVER (1.00km)						
SS1/11/18 0.94km	SS1/10/17/18 2.46km	Not Used	Not Used	Not Used	Not Used	Not Used
Used in 2013 and 2014						
SS2/6/7 RIKUBETSU LONG (4.63km)						
SS3/7 4.63km	SS4/7 4.63km	SS3/6 4.63km	SS4/7 4.63km	SS4/7 2.73km	SS2/5 2.73km	SS1/5 2.73km
Used in 2005 to 2014						
SS3/8 YAM WAKKA (23.49km)						
SS4/8 14.54km	SS3/6/8 23.49km	Not Used	Not Used	Not Used	Not Used	Not Used
Used in 2006, 2007 and 2013. Partially used in 2014.						
SS4/9 KUNNEYWA (28.75km)						
SS5/9 28.75km	Not Used	Not Used	SS3/6/9 28.41km (R)	SS3/6/9 25.25km (R)	SS3/6/8	Not Used
Used in 2009 and 2014						
SS5/10 PAWSE KAMUY (10.40km)						
SS2/6/10 10.40km	SS13/16 10.40km	SS4/7/9 9.98km	SS13/15/17 9.98km	Not Used	Not Used	SS9/14 (R)
Used in 2011 to 2014						
SS12/16 OTOFUKE REVERSE (6.12km)						
SS12/15 6.12km	SS11/14 6.12km	SS12/15 (R)	SS12/16 (R)	SS12/15 (R)	SS12/15 (R)	SS12/17 (R)
Used in 2013 and 2014. Also used in reverse direction prior to it.						
SS13/17 IKEDA (12.37km)						
Not Used	Not Used	Not Used	Not Used	Not Used	Not Used	Not Used
New stage, with all tarmac surface.						
SS14/18 NEW HONBETSU (13.79km)						
SS13/16 10.78km	SS11/14 11.03km	SS14/17 (R)	SS14/18 (R)	SS14/17 (R)	SS14/17 (R)	SS11/16 (R)
New stage, partially used in 2014. Latter half of the stage has tarmac surface.						
SS15/19 NUPRI PAKE SHORT (9.37km)						
Not Used	Not Used	Not Used	Not Used	Not Used	SS13/16 12.73km	SS10/15 12.67km
Used as NUPRI PAKE in 2008 and 2009.						

(R) : Used in reverse direction



A.3 Reconnaissance Schedule



Thursday 17 September,

Group A (Cars No.1 - 15)

Open time	Stage name	Stage number	Comment
09:00 ~ 10:00	RIKUBETSU LONG	SS2 / SS6 / SS7	Two passages
09:00 ~ 12:30	YAM WAKKA	SS3 / SS8	Two passages
09:30 ~ 12:30	KUNNEYWA	SS4 / SS9	Two passages
12:30 ~ 15:30	NUPRI PAKE SHORT	SS15 / SS19	Two passages
13:00 ~ 15:30	PAWSE KAMUY	SS5 / SS10	Two passages
16:30 ~ 18:00	SATSUNAI RIVER	SS1 / SS11 / SS20	Two passages

Group B (Cars No.16 -)

Open time	Stage name	Stage number	Comment
09:00 ~ 12:30	YAM WAKKA	SS3 / SS8	Two passages
09:30 ~ 12:30	KUNNEYWA	SS4 / SS9	Two passages
10:00 ~ 11:30	RIKUBETSU LONG	SS2 / SS6 / SS7	Two passages
12:30 ~ 15:30	PAWSE KAMUY	SS5 / SS10	Two passages
13:00 ~ 15:30	NUPRI PAKE SHORT	SS15 / SS19	Two passages
16:30 ~ 18:00	SATSUNAI RIVER	SS1 / SS11 / SS20	Two passages

Friday 18 September,

Group A (Cars No.1 - 15)

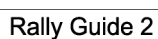
Open time	Stage name	Stage number	Comment
07:00 ~ 08:30	NEW HONBETSU	SS14 / SS18	Two passages
08:30 ~ 10:00	OTOFUKE REVERSE	SS12 / SS16	Two passages
09:30 ~ 11:30	IKEDA	SS13 / SS17	Two passages

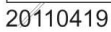
Group B (Cars No.16 -)

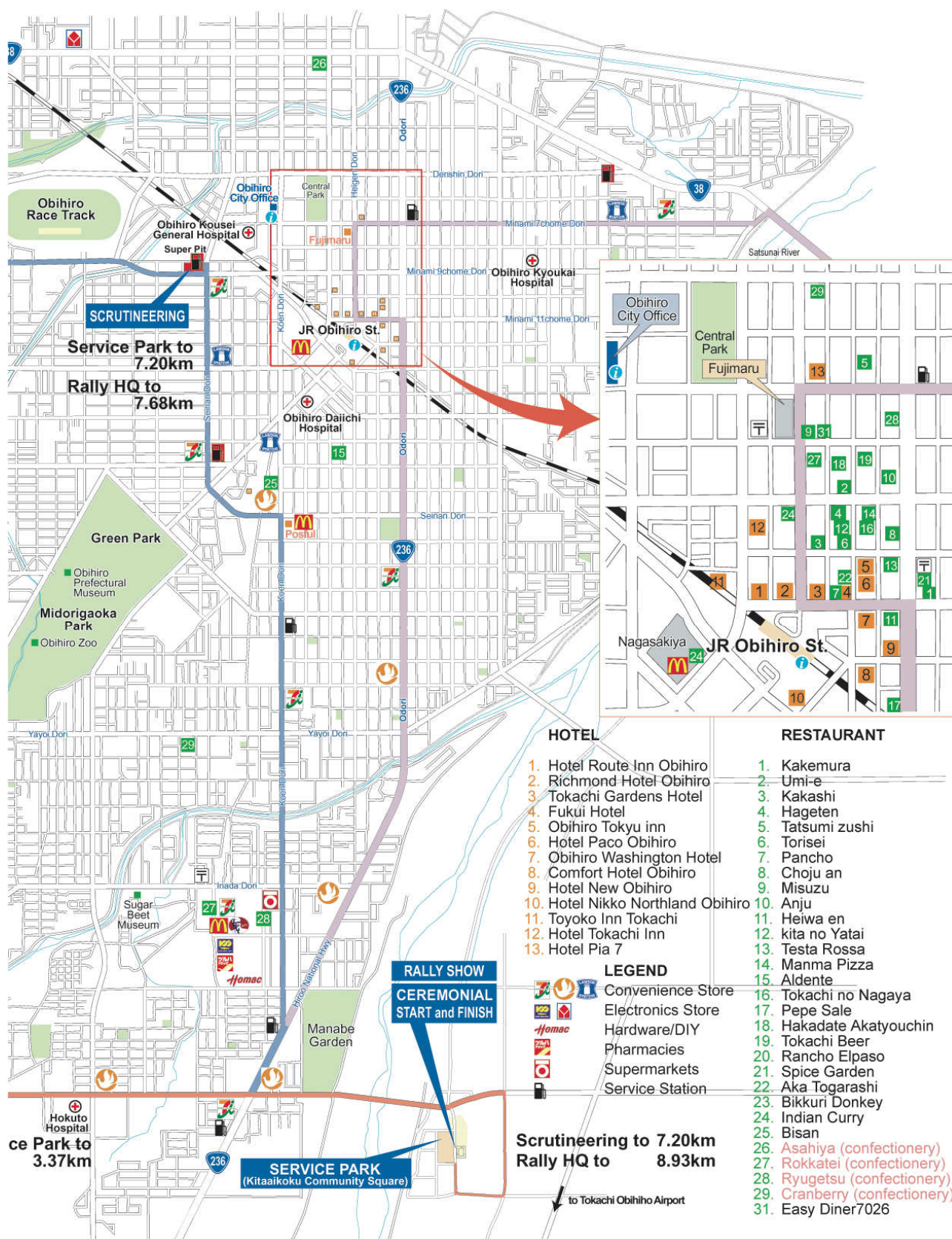
Open time	Stage name	Stage number	Comment
07:00 ~ 08:30	NEW HONBETSU	SS14 / SS18	Two passages
08:30 ~ 10:00	IKEDA	SS13 / SS17	Two passages
09:30 ~ 11:30	OTOFUKE REVERSE	SS12 / SS16	Two passages

Rally Hokkaido 19-20 Sept. 2012







LEG 1A (Friday 18)		
SS 1	SATSUNAI RIVER 1	18:00
LEG 1B (Saturday 18)		
SS 2	RIKUBETSU LONG 1	08:28
SS 3	YAM WAKKA 1	08:56
SS 4	KUNNEYWA 1	09:34
SS 5	PAWSE KAMUY 1	10:53
SS 6	RIKUBETSU LONG 2	11:51
SS 7	RIKUBETSU LONG 3	13:35
SS 8	YAM WAKKA 2	14:03
SS 9	KUNNEYWA 2	14:41
SS 10	PAWSE KAMUY 2	15:54
SS 11	SATSUNAI RIVER 2	18:32
LEG 2 (Sunday 20)		
SS 12	OTOFUKE REVERSE 1	06:02
SS 13	IKEDA 1	06:45
SS 14	NEW HONBETSU 1	07:37
SS 15	NUPRI PAKE SHORT 1	08:52
SS 16	OTOFUKE REVERSE 2	10:38
SS 17	IKEDA 2	13:01
SS 18	NEW HONBETSU 2	13:53
SS 19	NUPRI PAKE SHORT 2	15:08
SS 20	SATSUNAI RIVER 3	17:05









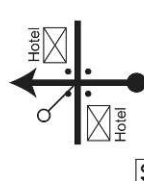
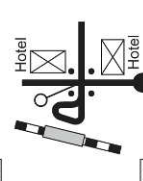


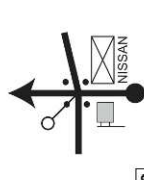
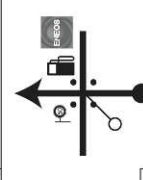
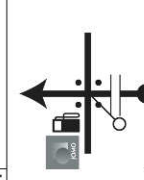
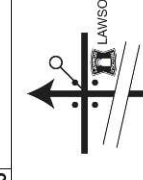
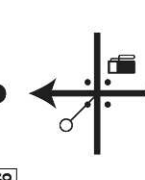
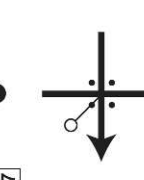


C.1 Road Book: Airport – Obihiro Railway Station

from Tokachi Obihiro Airport to Obihiro Train Station		Distance	25.03 km	Page RG-02
Distance	Partial	Distance	Information	Distance Regress
17.99	5.49	7	 ← Kita Aikoku Service Park	7.04
18.58	0.59	8	 ← Kibaiyaku Square Obihiro Sta. -- 238 -- Sakurai Sakurai Miyajima	6.45
19.11	0.53	9	 Obihiro Sta. -- 226 -- ← Kibaiyaku Square Aikoku ← Kita Aikoku Service Park	5.92
20.48	1.37	10	 Obihiro Sta. -- 214 -- ↑ Rally HQ Back to Page RG-05, Box no.3 after this Seven-Eleven Obihiro University Hiro Nakagawa	4.55
20.88	0.40	11	 Scrutineering Back to Page RG-10, Box no.4 after this West 2 South 34	4.15
21.72	0.84	12	 Obihiro Sta. -- 202 -- DOTC 2007 Obihiro no mori Sakurai Park Obihiro	3.31

from Tokachi Obihiro Airport to Obihiro Train Station		Distance	25.03 km	Page RG-01
Distance	Partial	Distance	Information	Distance Regress
0.00	0.00	1	 → Airport Gate	25.03
1.05	1.05	2	 DOTC 2007 Central Obihiro Uto Sakurai	23.98
2.79	1.74	3	 Central Obihiro Sakurai Kobayashi CENTRAL RALLY	22.24
6.55	3.76	4	 Mitsuo Gakko Central Obihiro Matsubara Yokota	18.48
7.25	0.70	5	 Central Obihiro Asoku Matsubara Cory Sakurai	17.78
12.50	5.25	6	 Obihiro Sakurai Aikoku Fujimori	12.53

from Tokachi Obihiro Airport		Page RG-04	
to Obihiro Train Station		Distance	25.03 km
Distance		Information	Distance Regress
Total	Partial		
24.91	0.13		0.12
25.03	0.12		0.00
		Obihiro Train Station	

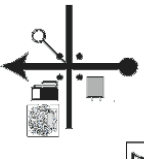

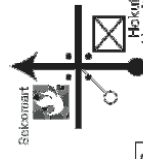
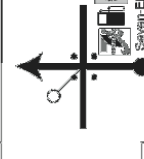
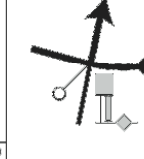

from Tokachi Obihiro Airport		Page RG-03	
to Obihiro Train Station		Distance	25.03 km
Distance		Distance	Information
Total	Partial	Distance	Information
22.58	0.86		<div>Obihiro Sta.</div> <div>DOYO EXPIRY</div> <div>Mexhiro</div> <div>Nishirohoro</div> <div>Makubetsu</div> <div>Sasunai</div>
23.22	0.64		<div>Obihiro Sta.</div> <div>DOYO EXPIRY</div> <div>Mexhiro</div> <div>Nishirohoro</div> <div>Makubetsu</div> <div>Sasunai</div>
23.75	0.53		<div>Obihiro Sta.</div> <div>DOYO EXPIRY</div> <div>Mexhiro</div> <div>Nishirohoro</div> <div>Makubetsu</div> <div>Sasunai</div>
24.53	0.78		<div>Obihiro Sta.</div> <div>DOYO EXPIRY</div> <div>Mexhiro</div> <div>Nishirohoro</div> <div>Makubetsu</div> <div>Sasunai</div>
24.65	0.12		<div>Obihiro Sta.</div> <div>DOYO EXPIRY</div> <div>Mexhiro</div> <div>Nishirohoro</div> <div>Makubetsu</div> <div>Sasunai</div>
24.78	0.13		<div>Obihiro Sta.</div> <div>DOYO EXPIRY</div> <div>Mexhiro</div> <div>Nishirohoro</div> <div>Makubetsu</div> <div>Sasunai</div>

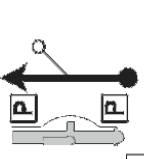


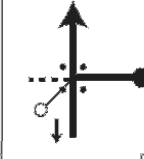
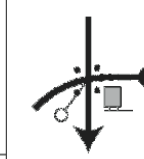
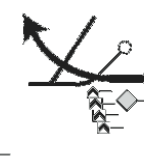
TURN QUICKLY !!

C.2 Rally HQ – Kita Aikoku Service Park

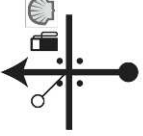

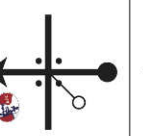
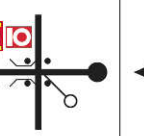


from Kita Aikoku Service Park		Page RG-06
to	Rally HQ	Distance 8.35 km
Distance Total	Distance Partial	Distance Regress
6.22	1.82	2.13
7.34	1.12	1.01
8.05	0.71	0.30
8.25	0.20	0.10
8.35	0.10	0.00

from Kita Aikoku Service Park		Page RG-05
to	Rally HQ	Distance 8.35 km
Distance Total	Distance Partial	Distance Regress
0.00	0.00	8.35
0.55	0.55	7.80
1.92	1.37	6.43
2.77	0.85	5.58
3.88	1.11	4.47
4.40	0.52	3.95

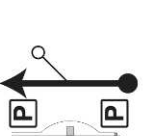
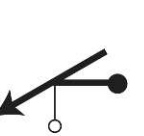
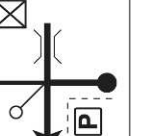
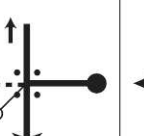
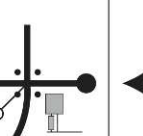

from	Rally HQ	Distance	Page RG-08
to	Kita Aikoku Service Park	8.35 km	
Distance	Distance	Information	Distance
Total	Partial		Regress
3.95	0.36		4.40
4.47	0.52		3.88
5.58	1.11		2.77
6.43	0.85		1.92
7.80	1.37		0.55
8.35	0.55		0.00





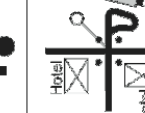
from	Rally HQ	Distance	Page RG-07
to	Kita Aikoku Service Park	8.35 km	
Distance	Distance	Information	Distance
Total	Partial		Regress
0.00	0.00		8.35
0.10	0.10		8.25
0.30	0.20		8.05
1.01	0.71		7.34
2.13	1.12		6.22
3.59	1.46		4.76

C.3 Rally HQ- Scrutineering





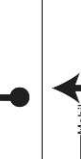







from Rally HQ		Page RG-10	
to	Scrutineering (Super Pit) and Obihiro Train Station	Distance	8.65 km
Distance		Distance Regress	
Total	Partial	Information	
3.23	0.55		5.42
3.78	0.55		4.87
4.34	0.56		4.31
4.90	0.56		3.75
5.46	0.56		3.19
7.09	1.63		1.56

TURN QUICKLY !!

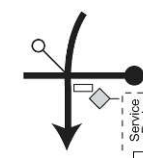

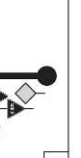

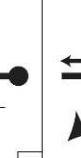

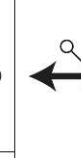





from Rally HQ		Page RG-09	
to	Scrutineering (Super Pit) and Obihiro Train Station	Distance	8.65 km
Distance		Distance Regress	
Total	Partial	Information	
0.00	0.00		8.65
0.10	0.10		8.55
0.30	0.20		8.35
1.01	0.71		7.64
2.12	1.11		6.53
2.68	0.56		5.97



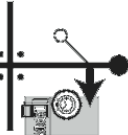
from Rally HQ		Distance	Page
to Scrutineering (Super Pit) and Obihiro Train Station		8.65 km	RG-11
Distance Total	Distance Partial	Distance	Distance Regress
7.26	0.17	 Obihiro Sta. Mitsunaga Park	1.39
(7.68) (0.42) 7.75	0.49	 Obihiro Sta. Super Pit Chuoten Scrutineering Marking and Sealing	0.90
8.03	0.28	 South Gate North Gate RCJ 7E 36 Yakuya	0.62
8.39	0.36		0.26
8.65	0.26	 Obihiro Train Station	0.00

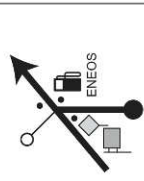

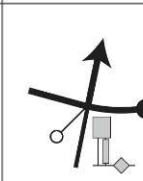
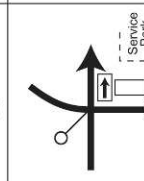
C.4 Kita Aikoku Service Park - Scrutineering

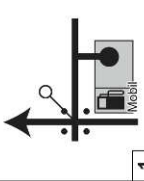
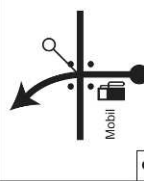

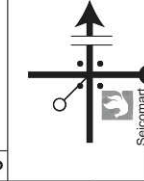
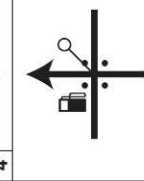
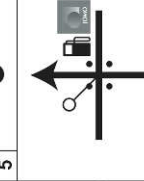
from Kita Aikoku Service Park		Page RG-13	
to Scrutineering (Super Pit Chuoten)		Distance	6.94 km
Distance	Distance	Information	Distance Regress
Total	Partial		
5.05	0.52	 7	 8
5.49	0.44	 8	 9
5.60	0.11	 9	 10
6.63	1.03	 10	 11
6.69	0.06	 11	 12
6.82	0.13	 12	 12

TURN QUICKLY !!

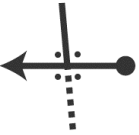
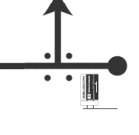
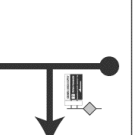
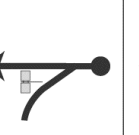
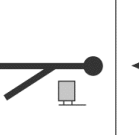
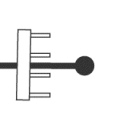
from Kita Aikoku Service Park		Page RG-12	
to Scrutineering (Super Pit Chuoten)		Distance	6.94 km
Distance	Distance	Information	Distance Regress
Total	Partial		
0.00	0.00	 1	 1
0.55	0.55	 2	 2
1.92	1.37	 3	 3
2.32	0.40	 4	 4
3.08	0.76	 5	 5
4.53	1.45	 6	 6

from Kita Aikoku Service Park		Distance		6.94 km	Page RG-14
to Scrutineering (Super Pit Chuoten)					
Distance Total	Distance Partial	Distance		Information	Distance Regress
					0.06
6.88	0.06	13			
6.94	0.06			Super Pit Chuoten Scrutineering Marking and Sealing	0.00
		14			

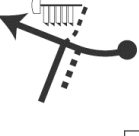
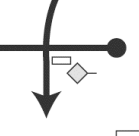
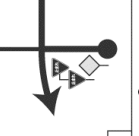
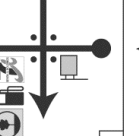
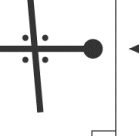

from Scrutineering (Super Pit Chuoten)		Distance	6.63 km	Page RG-16
to Kita Aikoku Service Park				
Distance	Distance	Information	Distance	Distance
Total	Partial			Regress
4.31	0.76	 Inadaasho East 2 sen Tokachi-Oshima Airport Nakasatsunai Obihiro Sta.	2.32	
4.71	0.40	 Tokachi-Oshima Airport Makubetsu Hijori Nakasatsunai Obihiro University Ozawa	1.92	
6.08	1.37	 Kita Aikoku Square Aikoku Makubetsu Tokachi-Oshima Airport	0.55	
6.63	0.55	 Kita Aikoku Service Park	0.00	

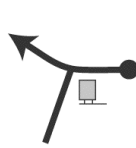
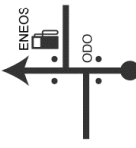
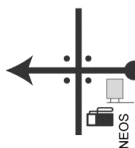
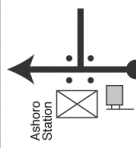
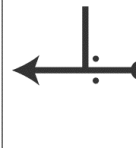
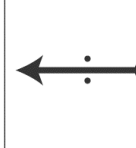
from Scrutineering (Super Pit Chuoten)		Distance	6.63 km	Page RG-15
to Kita Aikoku Service Park				
Distance	Distance	Information	Distance	Distance
Total	Partial			Regress
0.00	0.00	 West 8 South 9 Super Pit Chuoten	6.63	
1.03	1.03	 West 8 South 17	5.60	
1.14	0.11	 Koerhigashimachi1 Koerhigashimachi3	5.49	
1.58	0.44	 West 5 South 19	5.05	
2.10	0.52	 West 5 South 24	4.53	
3.55	1.45	 West 5 South 35	3.08	

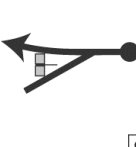
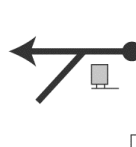
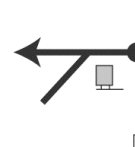
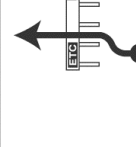
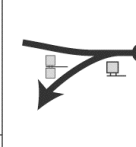
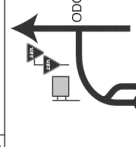
C.5 Service Park – Remote Refuel Zone & Rikubetsu Service

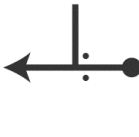

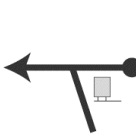
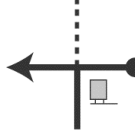
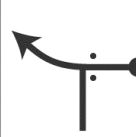
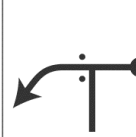
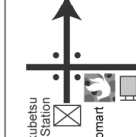
from	Kita Aikoku Service Park	Distance	121.68 km	Page RG-18
to	Kamitoshibetsu Supplementary Refuel and Service			
Distance		Distance		Distance To Go
Total	Part		Information	
4.11	0.68	7	 Kawanishi 4 go	117.57
5.67	1.56	8	 OBHRC-HROO EXPWY 2 Obihiro-Kawanishi Nakasatsumi DOTO EXPWY De	116.01
5.99	0.32	9	 OBHRC-HROO EXPWY 2 Obihiro-Kawanishi Nakasatsumi DOTO EXPWY De	115.69
6.35	0.36	10	 Shimizu Ikeda Hiroo Nakasatsumi	115.33
18.40	12.05	11	 Memyo-Obihiro 1 EXIT	103.28
22.69	4.29	12	 Obihiro JCT. TOLL GATE DOTO EXPWY	98.99

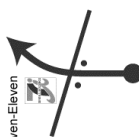

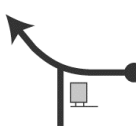
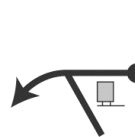
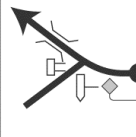

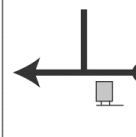
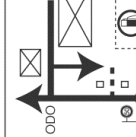

TURN QUICKLY !!

from	Kita Aikoku Service Park	Distance	121.68 km	Page RG-17
to	Kamitoshibetsu Supplementary Refuel and Service			
Distance		Distance		Distance To Go
Total	Part		Information	
0.00	0.00	1	 Inadacho East 1 sen	121.68
0.26	0.26	2	 STOP	121.42
0.81	0.55	3	 Seven-Eleven Hiroo Nakasatsumi Obihiro University Otoyake Obihiro Sta.	120.87
2.18	1.37	4	 Inadacho East 1 sen	119.50
2.81	0.63	5	 Inadacho East 1 sen	118.87
3.43	0.62	6	 Inadacho East 1 sen	118.25

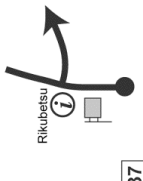
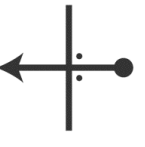
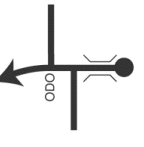
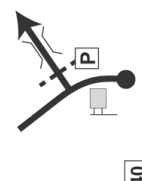

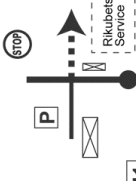

from	Kita Aikoku Service Park	Distance	121.68 km	Page RG-20
to	Kamitoshibetsu Supplementary Refuel and Service			
Distance	Distance	Information	Distance To Go	
Total	Part			
85.60	2.58		19	36.08
86.08	0.48		20	35.60
86.57	0.49		21	35.11
86.96	0.39		22	34.72
87.20	0.24		23	34.48
87.69	0.49		24	33.99

from	Kita Aikoku Service Park	Distance	121.68 km	Page RG-19
to	Kamitoshibetsu Supplementary Refuel and Service			
Distance	Distance	Information	Distance To Go	
Total	Part			
22.84	0.15		13	98.84
30.37	7.53		14	91.31
52.01	21.64		15	69.67
52.42	0.41		16	69.26
69.10	16.68		17	52.58
83.02	13.92		18	38.66

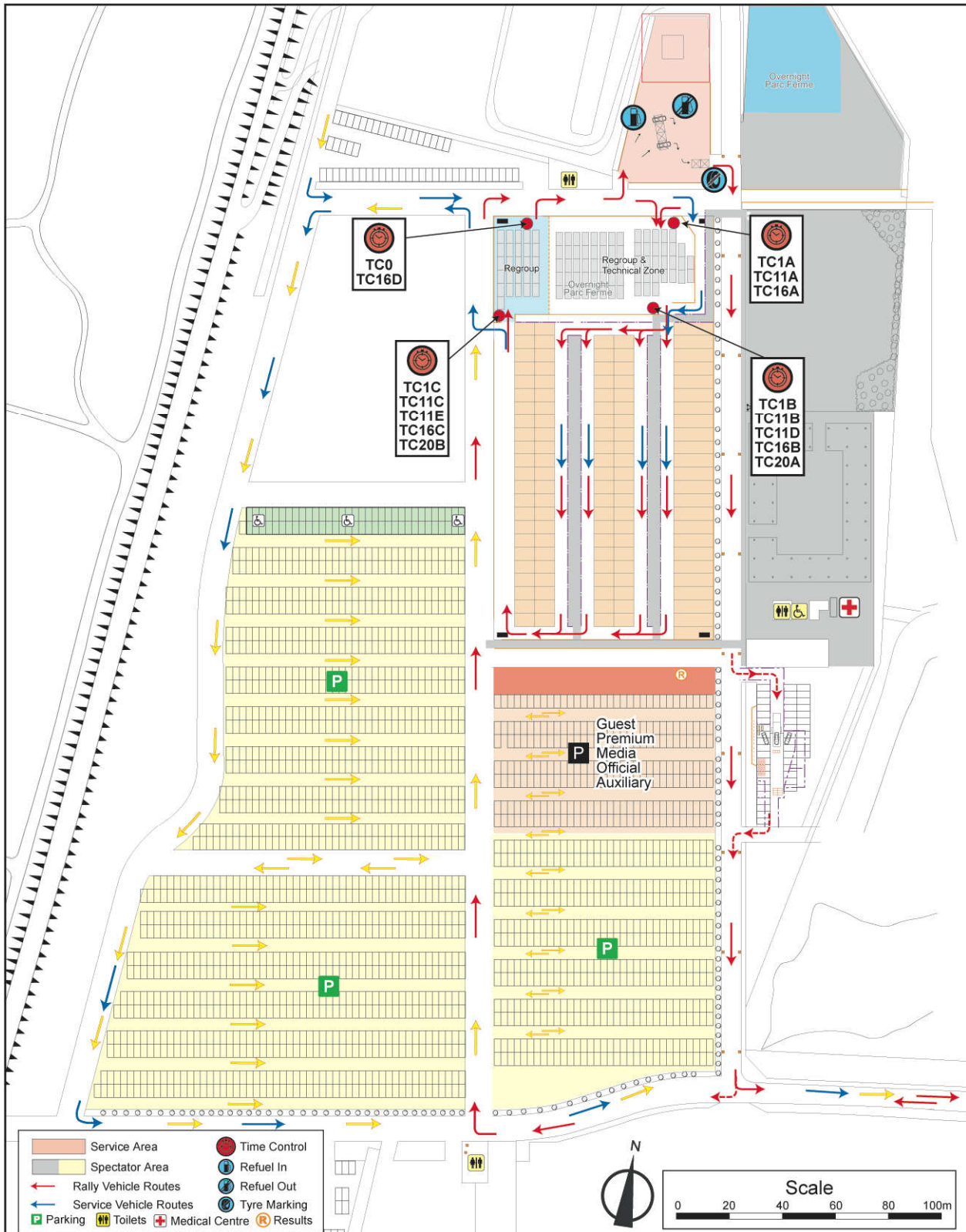
from	Kita Aikoku Service Park	Distance	121.68 km	Page RG-22
to	Kamitoshibetsu Supplementary Refuel and Service	Rikubetsu		
Distance Total	Distance Part	Distance	Information	Distance To Go
101.09	0.12		 Kamitoshibetsumotomachi	20.59
109.51	8.42		Rubeshibe Rikubetsu Kamitoshibetsu	12.17
119.04	9.53		Rubeshibe Oketo Kamitoshibetsu	2.64
119.27	0.23			2.41
119.64	0.37			2.04
120.18	0.54		Rikubetsu Station Seicomart	1.50

from	Kita Aikoku Service Park	Distance	121.68 km	Page RG-21
to	Kamitoshibetsu Supplementary Refuel and Service	Rikubetsu		
Distance Total	Distance Part	Distance	Information	Distance To Go
88.93	1.24		 Shimoiikappu 2	32.75
90.73	1.80		Rubeshibe Rikubetsu Mokkoushi	30.95
98.67	7.94		Rubeshibe Rikubetsu Shimizu-dani	23.01
99.58	0.91		 1... 2...	22.10
100.22	0.64		Rubeshibe Rikubetsu Raway Route 241	21.46
100.97	0.75		 50 Kamitoshibetsu Supplementary Refuel	20.71

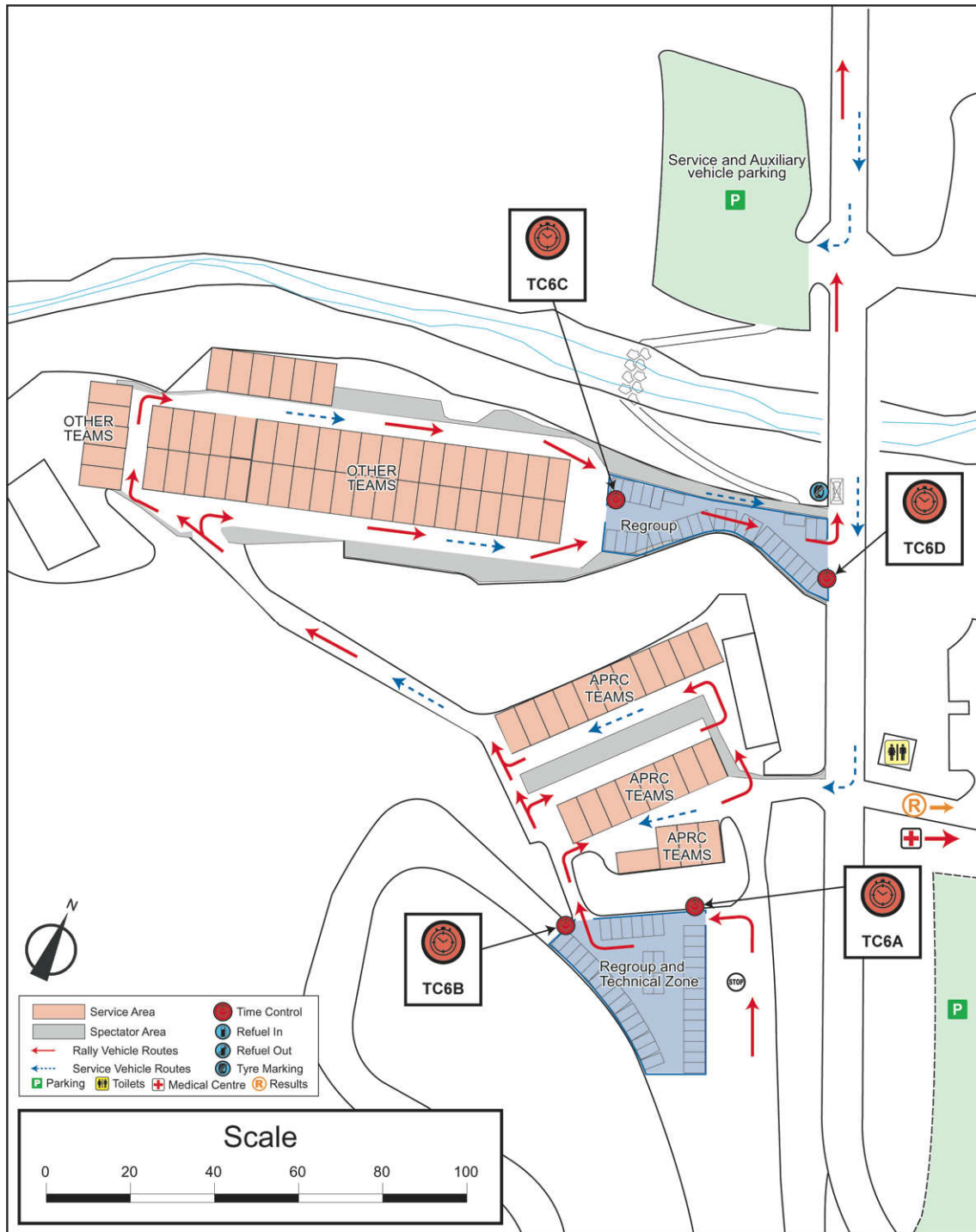
TURN QUICKLY !!

from		Kita Aikoku Service Park		Distance	121.68		km	Page
to		Kamitoshibetsu and Rikubetsu		Supplementary Refuel Service				
Distance		Total		Part		Distance To Go		
120.43	0.25			Distance		Information		1.25
120.59	0.16			37				1.09
121.00	0.41			38				0.68
121.51	0.51			39				0.17
121.68	0.17			40		 Rikubetsu Service		0.00

D.1 Layout of Kita Aikoku Service Park

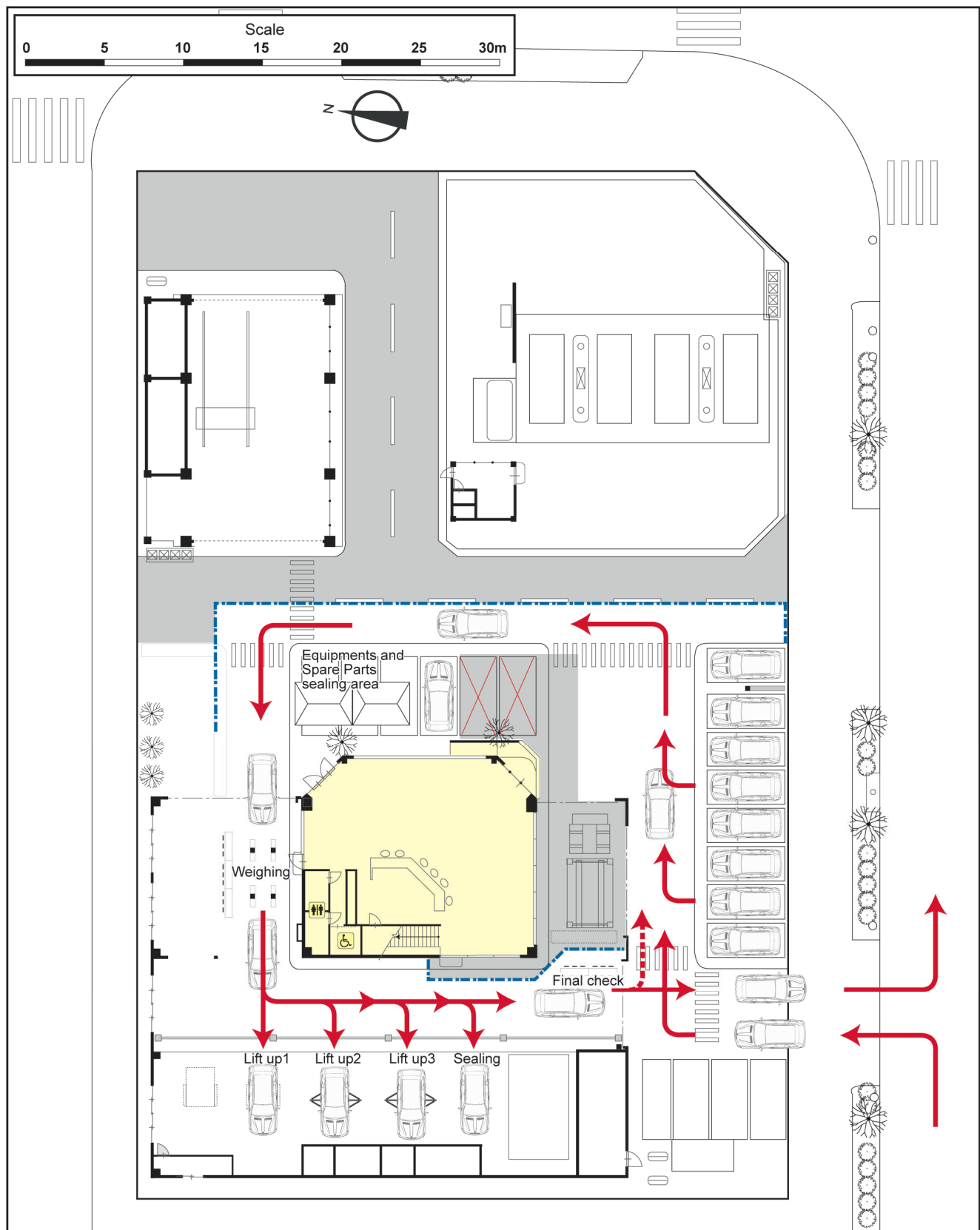


D.2 Layout of Rikubetsu Service



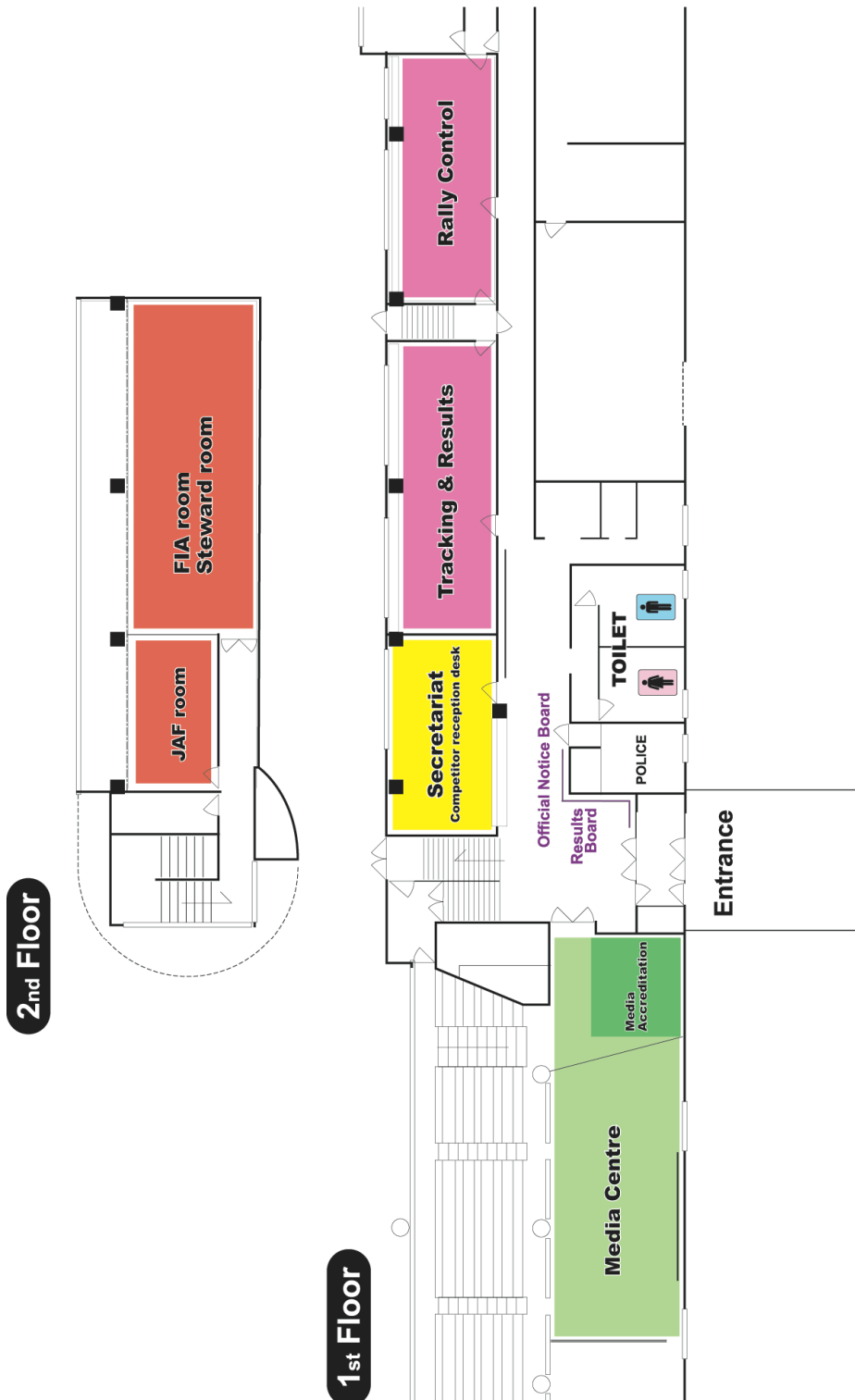


D.3 Scrutineering Layout



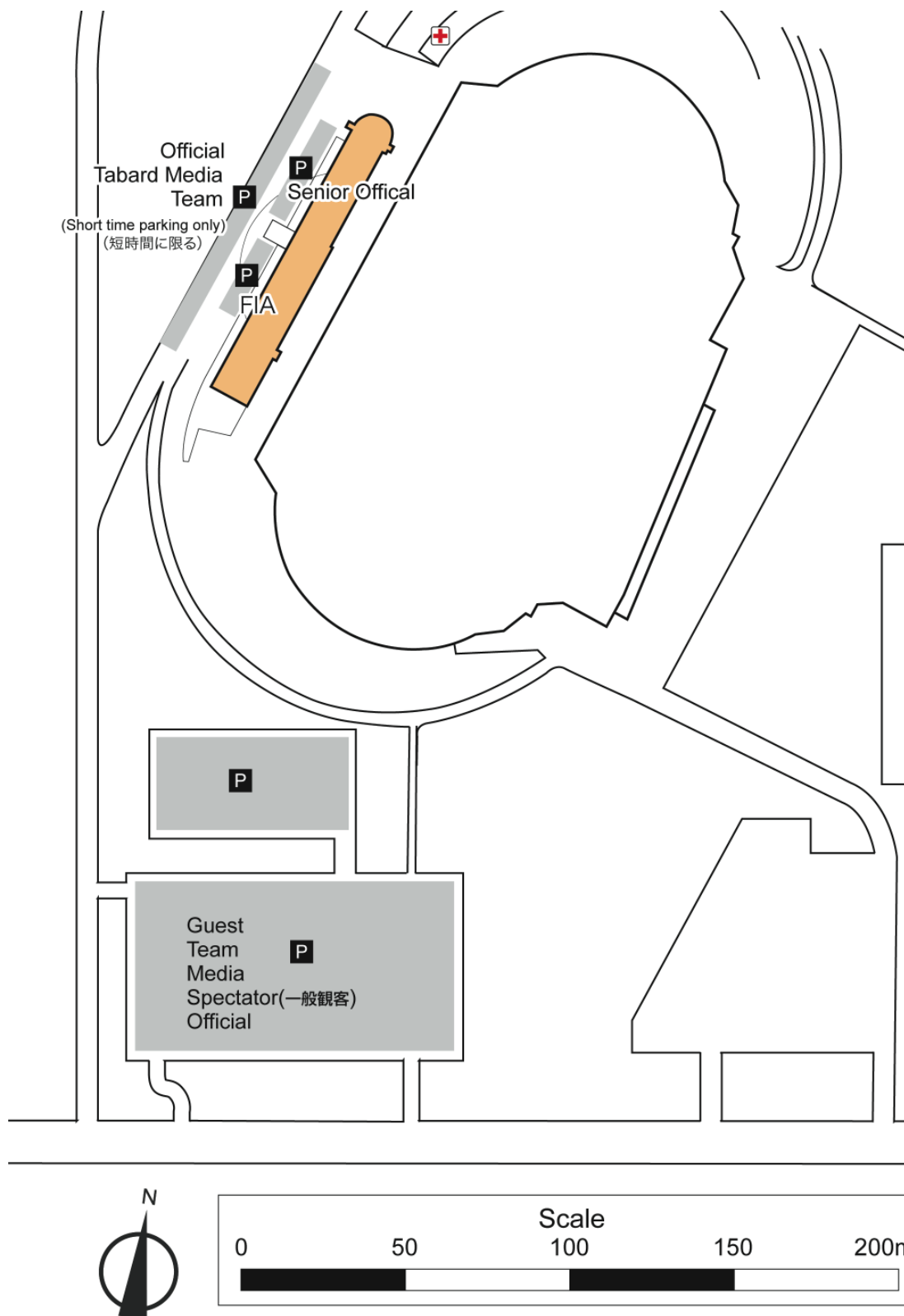


D.4 Rally HQ and Media Centre Layout



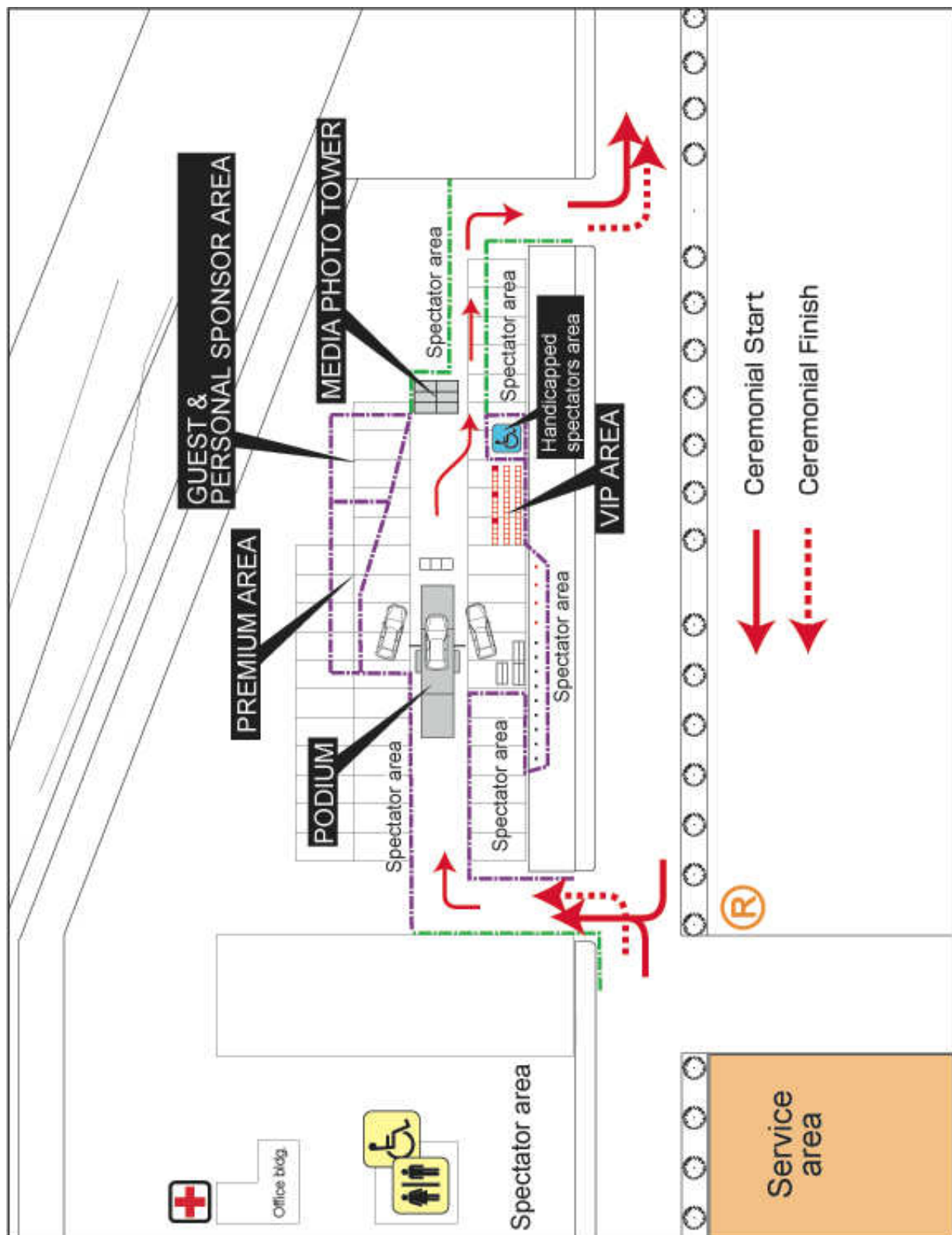


D.5 Rally HQ and Media Centre parking





D.6 Ceremonial Start and Finish Layout





E. Forms



Reconnaissance Vehicle Registration Form / レッキ車両登録申込書

Competitor Number: ゼッケン番号	Entrant Name: エントラント名	
	Driver Name: ドライバーの氏名	

Vehicle 1 / 車両 1

Make メーカー		Registration Number 登録番号	
Model 型式		Tyre Make タイヤのメーカー	
Colour 色		Tyre Model タイヤの型式	

Vehicle 2 (Spare) / 車両 2 (スペア)

Make メーカー		Registration Number 登録番号	
Model 型式		Tyre Make タイヤのメーカー	
Colour 色		Tyre Model タイヤの型式	

APRC ☐

JRC ☐

Note: each Group will undertake reconnaissance according to the schedule published in the Supplementary Regulations (or Bulletins of the event).

留意事項: 特別規則書(または大会公式通知)で公示されるスケジュールに従って各グループのレッキを行います。

For tyres that require approval:

タイヤの承認事項

Tyre Make / Model:

タイヤのメーカー/型式

Straight circumferential groove width

縦溝の幅

Straight circumferential groove depth

縦溝の深さ

Transverse groove width

横溝の幅

Transverse groove depth

横溝の深さ

Tyre Size:

タイヤのサイズ

mm (max)

mm (max)

mm (max)

mm (max)

使用認可があるタイヤ Tyres approved for use:

Chief Scrutineer
技術委員長

Date
日付

C.of Course / FIA Steward
競技長 / FIA 審査員

Date
日付

Service Crew and Vehicle Registration Form / サービス員および車両登録申込書

Competitor Number: ゼッケン番号	Entrant Name エントラント名	
	Contact Name: 担当者	

Service plates— for access to the teams' service area in the Service Park

サービスプレート — サービスパーク内チームのサービスエリアへのアクセス

Fill in the columns below to apply for your vehicles' access to the service park. Approved vehicles should display the parking plate (sticker), which is to be issued by the organizer, clearly visible on the windscreen, preferably near the upper corner of the passenger's side.

サービスパークに車両を乗り入れるためには、以下の欄に記入すること。承認された車両はオーガナイザーが交付する駐車プレート（ステッカー）をフロントガラスの助手席側上部に、見やすいように貼付しなければならない。

Vehicle 1 車両 1	Service vehicle make and model サービス車両のメーカーおよび型式	
	Colour 色	
	Registration Number 登録番号	
Vehicle 2 車両 2	Service vehicle make and model サービス車両のメーカーおよび型式	
	Colour 色	
	Registration Number 登録番号	

Auxiliary Vehicle plates— for access to the Auxiliary Parking Area in the Service Park

補助車両プレート — サービスパーク内補助パーキングエリア内へのアクセス

Fill in the columns below to apply for your vehicles' access to the Auxiliary vehicle parking area adjacent to the service park. Approved vehicles should display the parking plate (sticker), which is to be issued by the organizer, clearly visible on the windscreen, preferably near the upper corner of the passenger's side.

サービスパーク隣接の補助車両駐車場に車両を乗り入れるためには、以下の欄に記入すること。承認された車両はオーガナイザーが交付する駐車プレート（ステッカー）をフロントガラスの助手席側上部に、見やすいように貼付しなければならない。

Vehicle 1 車両 1	Auxiliary vehicle make and model 補助車両のメーカーおよび型式	
	Colour 色	
	Registration Number 登録番号	
Vehicle 2 車両 2	Auxiliary vehicle make and model 補助車両のメーカーおよび型式	
	Colour 色	
	Registration Number 登録番号	

Service Crew / サービス員

I would like to register my service crew for personal accident insurance:
サービス員の個人傷害保険に加入いたします。

Yes はい ☐

No いいえ ☐

If yes, please list the names and age of those to be insured on the reverse.

加入を希望する場合は、保険に加入する方の氏名および年齢を裏面に記入ください。

Service Crew / サービス員

	Family Name / 姓	Given Name / 名前	Age / 年齢
1			
2			
3			
4			
5			
6			
7			
8			

Additional Auxiliary Vehicle plates – (JPY10,000 per plate)

追加の補助車両プレート – (1枚につき10,000円)

Vehicles gaining access to the Auxiliary Service Park must display this sticker. It is recommended that it be placed on the top of the windscreen on the passengers' side.

補助サービスパークへのアクセスを許可されている車両はこのステッカーを貼付すること。フロントガラスの助手席側上部に貼付することが望ましい。

Vehicle 1 車両 1	Auxiliary vehicle make and model 補助車両のメーカーおよび型式	
	Colour 色	
	Registration Number 登録番号	
Vehicle 2 車両 2	Auxiliary vehicle make and model 補助車両のメーカーおよび型式	
	Colour 色	
	Registration Number 登録番号	

SUPPLEMENTARY REGULATIONS ARTICLE 5. - Personal Accident insurance cover for service crew and team members may be purchased through the Organisers for the cost of JPY 1,890 per person per week.

特別規則書第5条 – サービス員及びチーム員の為の個人傷害保険はオーガナイザーを通じ、1名につき1,890円で加入する事が出来る(1週間)。

F. Vocabulary

English	Japanese	Pronunciations
General Conversation		
Good Morning	おはようございます	Ohayou gozaimasu
Hello	こんにちは	Konnichiwa
Good evening	こんばんは	Konbanwa
Good bye	さようなら	Sayounara
Thank you	ありがとう	Arigatou
Excuse me	すみません	Sumimasen
Nice to meet you	はじめまして	Hajime mashite
Long time no see	ひさしぶり	Hisashiburi
Restaurant		
Western style food	洋食	You-shoku
Japanese food	和食	Nihon-shoku / Wa-shoku
Chinese style food	中華	Chuuka
Chicken	鶏肉	Tori-niku
Fish	魚	Sakana
Beef	牛肉	Gyuu-niku
Pork	豚肉	Buta-niku
Beer	ビール	Biiru
Coffee	コーヒー	Kouhi
Tea	紅茶	Kou-cha
Japanese Tea	日本茶/お茶	Nihon-cha
May I order?	注文してもいいですか?	Chuumon shitemo iidesuka
Can I have a glass of water please?	お水を下さい	Omizu wo kudasai
Directions		
Excuse me, where is the toilet?	すみませんが、トイレはどこですか?	Sumimasen ga toire wa doko desuka
East	東	Higashi
West	西	Nishi
South	南	Minami
North	北	Kita
Right	右	Migi
Left	左	Hidari
Front	前	Mae
Rear / Back	後ろ	Ushiro
Traffic		
Train	電車	Den-sha
Car	自動車/車	Jidou-sha / Kuruma
Motorbike / Motorcycle	オートバイ/バイク	Ohto bai / Baiku
Bike / Bicycle	自転車	Jiten-sha
Bus stop	バス停	Basu-tei
Station	駅	Eki
Airport	空港	Kuukou

English	Japanese	Pronunciations
---------	----------	----------------

Public facilities		
Bank	銀行	Gin-kou
Post office	郵便局	Yuubin-kyoku
Fire station	消防署	Shoubou-sho
Police station	警察署	Keisatsu-sho

Numbers		
One	一/壱	Ichi
Two	二/弍	Ni
Three	三/参	San
Four	四	Shi / Yon
Five	五	Go
Six	六	Roku
Seven	七	Shichi / Nana
Eight	八	Hachi
Nine	九	Ku / Kyuu
Ten	十	Juu
Hundred	百	Hyaku
Thousand	千	Sen
Ten thousand	一万	Ichi-man

Days		
Monday	月曜日	Getsu-youbi
Tuesday	火曜日	Ka-youbi
Wednesday	水曜日	Sui-youbi
Thursday	木曜日	Moku-youbi
Friday	金曜日	Kin-youbi
Saturday	土曜日	Do-youbi
Sunday	日曜日	Nichi-youbi
Yesterday	昨日	Kinou
Today	今日	Kyou
Tomorrow	明日	Ashita
Day before yesterday	一昨日	Oto-toi
Day after tomorrow	明後日	Asatte

Shopping		
How much does this cost?	これはいくらですか？	Kore wa ikura desuka
Souvenir	お土産/おみやげ	Omiyage

Communication		
Public phone	公衆電話	Kousyuu-denwa
Mobile phone	携帯電話	Keitai-denwa
International call	国際電話	Kokusai-denwa
Radios	無線	Musen
Radio wave	電波	Denpa
Radio frequency	周波数	Syuuha-suu
Reception	感度	Kando